



















Glenn County General Plan DRAFT Preferred Alternative

Legend

-  Interstate 5
-  Principal Arterial
-  Minor Arterial
-  Major Collector
-  Minor Collector
-  Local Road
-  Community Growth Boundary
-  Sphere of Influence
-  City Limits
-  Parcel Boundaries

Preferred Plan Alternative Land Use Designations

-  Agriculture & Resource Lands
-  Rural Residential
-  Low Density Residential
-  Medium Density Residential
-  Mixed Use Residential
-  Commercial
-  Industrial
-  Public Facilities & Open Space

Areas within the City Limits are show for display purposes to indicate the relationship between the City General Plan designations and the proposed County General Plan designations; and do not represent changes to the City General Plan land use designations

